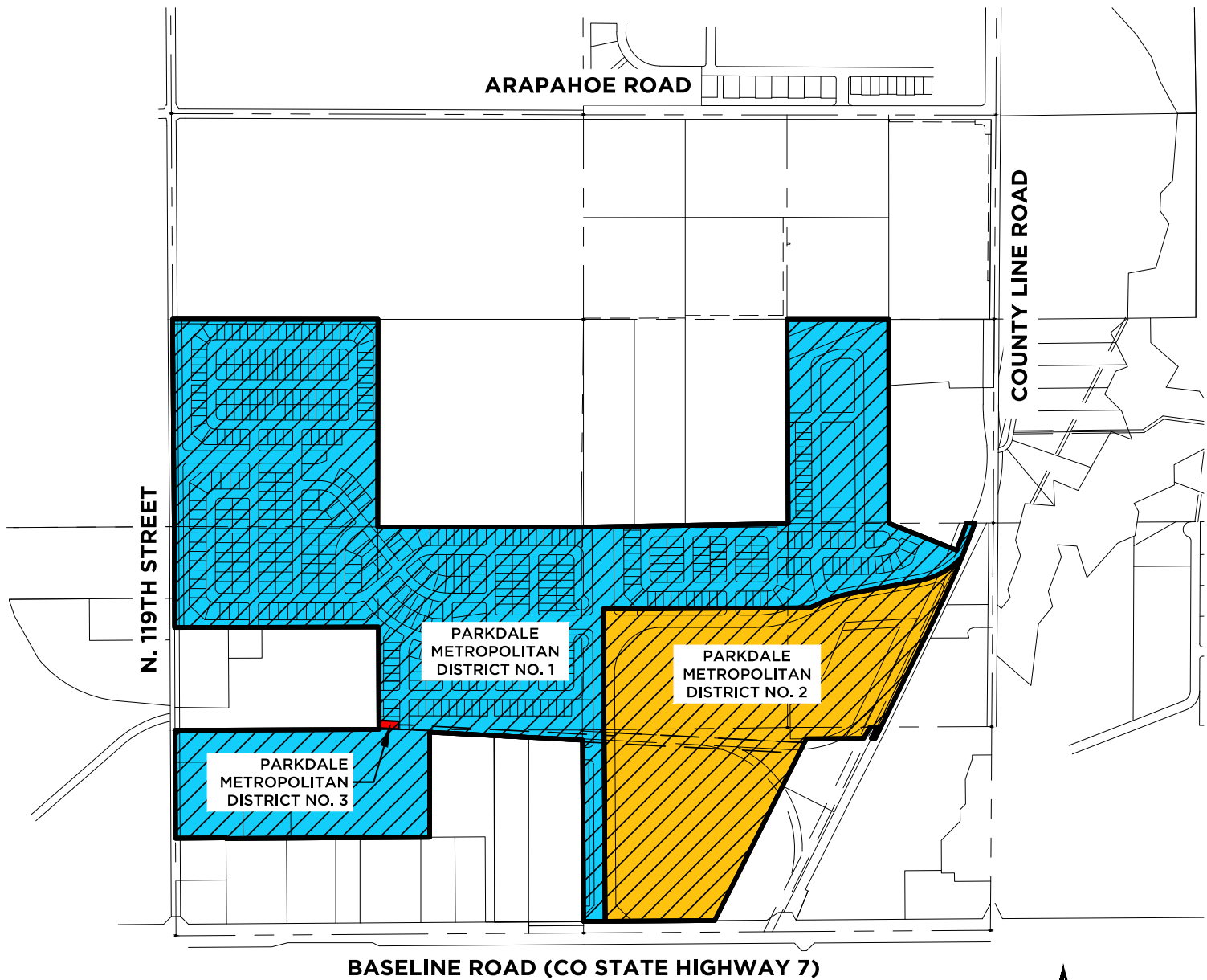
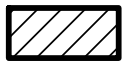



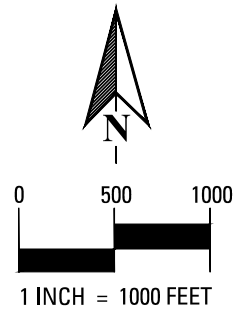


PARKDALE COMMUNITY AUTHORITY



LEGEND

-  AUTHORITY BOUNDARIES
-  PARKDALE METROPOLITAN DISTRICT NO. 1
-  PARKDALE METROPOLITAN DISTRICT NO. 2
-  PARKDALE METROPOLITAN DISTRICT NO. 3



TITLE:
PARKDALE COMMUNITY AUTHORITY

LOCATION:
 A PORTION OF SECTION 36
 TOWNSHIP 1 NORTH, RANGE 69 WEST, 6TH P.M.,
 TOWN OF ERIE, COUNTY OF BOULDER, STATE OF COLORADO

SCALE: 1"=1000'	DATE: 3/17/2020	PROJECT NO: 0043-1532	AREA:	PATH: J:\0043\1532\SURVEY\DISTRICT BOUNDARIES\PARKDALE_DISTRICT-OVERALL.DWG
---------------------------	---------------------------	---------------------------------	--------------	--



KT ENGINEERING
 12500 W. 58th AVE. #230
 ARVADA, CO 80002
 PH: 720.638.5190