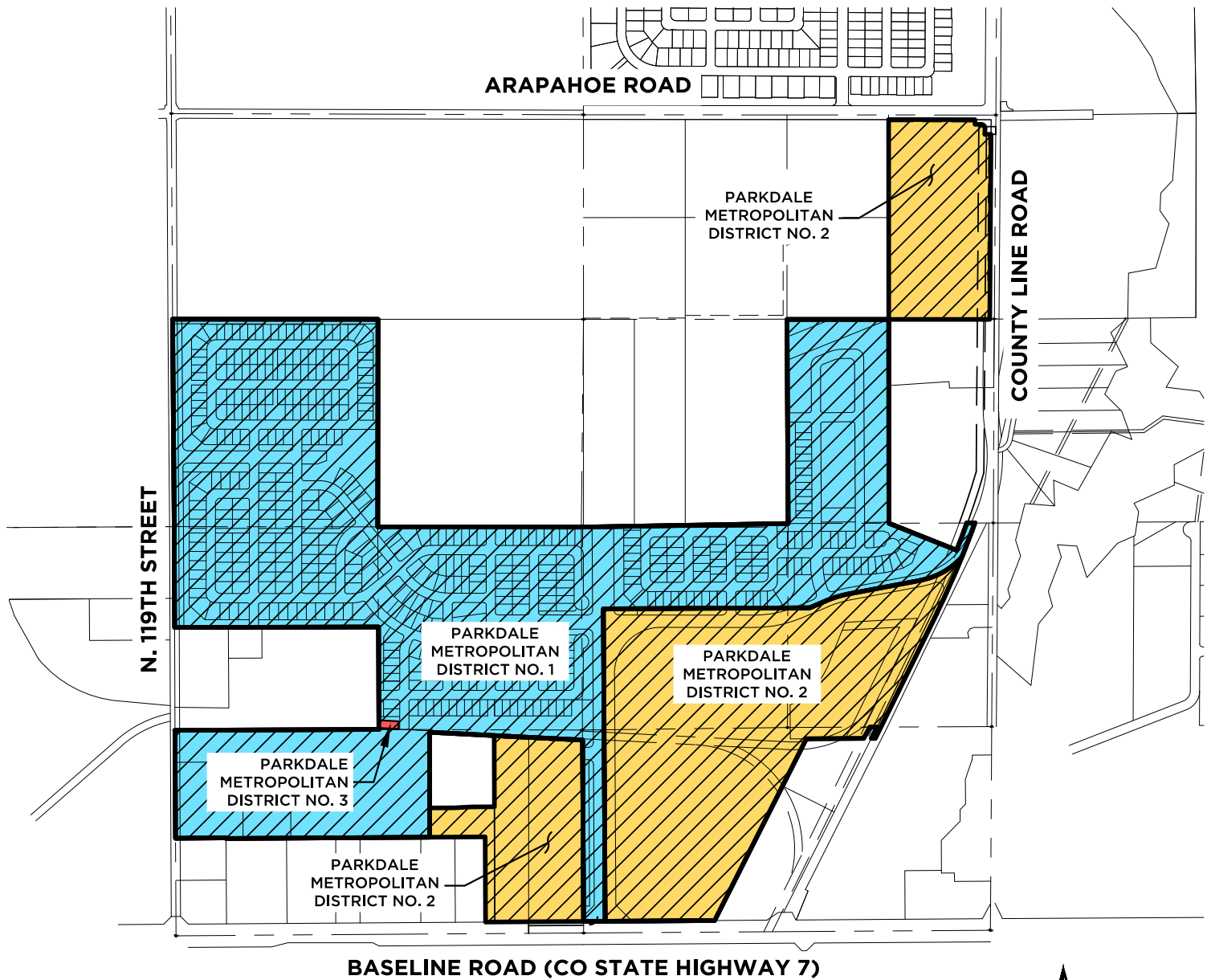
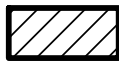



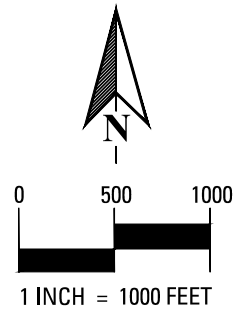


# PARKDALE COMMUNITY AUTHORITY



**LEGEND**

-  AUTHORITY BOUNDARIES
-  PARKDALE METROPOLITAN DISTRICT NO. 1
-  PARKDALE METROPOLITAN DISTRICT NO. 2
-  PARKDALE METROPOLITAN DISTRICT NO. 3



TITLE:

**PARKDALE COMMUNITY AUTHORITY**

LOCATION:

A PORTION OF SECTION 36  
TOWNSHIP 1 NORTH, RANGE 69 WEST, 6TH P.M.,  
TOWN OF ERIE, COUNTY OF BOULDER, STATE OF COLORADO

SCALE:  
1"=1000'

DATE:  
05.03.2022

PROJECT NO:  
0043-1532

AREA:

PATH:

J:\0043\1532\SURVEY\DISTRICT  
BOUNDARIES\PARKDALE\_DISTRICT-OVERALL.DWG



**KT ENGINEERING**

12500 W. 58th AVE. #230  
ARVADA, CO 80002  
PH: 720.638.5190